











United Nations Office for the Coordination of Humanitarian Affairs

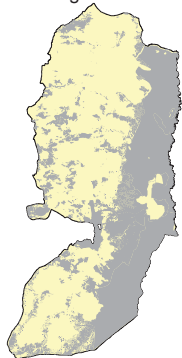
Restricting Space in the oPt

December 2009

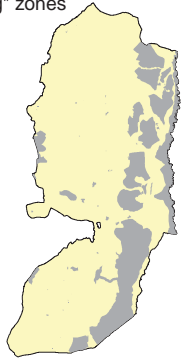


-  Areas A and B
-  Area C: Closed / Restricted Areas, 70%
-  Area C: Remaining Areas, 30%
-  No Man's Land
-  Israeli Declared Municipal East Jerusalem
-  Green Line
-  Barrier (Constructed/ Under Construction)
-  Barrier (Planned)

Settlement Areas, including Local and Regional Councils



Military Areas, including "firing" zones



Nature Reserves

